



G Strong Drive

*To celebrate Gouverneur Middle
School Students*

Saturday May 30, 2020

Starting at 10:00 and going as long as it takes

Your teachers, principals and counselors want to show you how much they care. We will be driving all through the district in a celebration caravan to wave and cheer for all of you.

Please see the attached map and find a place near to your home where you can see our G Strong Drive go by. Practice safe social distancing. Feel free to make signs or decorate so we see you as we go by!

The route will take a LONG time. Please follow the Gouverneur Middle School Facebook page for LIVE updates of our location as we go so you know when we will be driving near you.

<https://www.facebook.com/Gouverneur-Middle-School-103136587702363/>

We can't wait to see you!!!!



G Strong Drive Route Map

Complete Route:

1. Starting next to the Fairground Office on N. Gordon St.
2. Cross E. Barney St.
3. Turn right onto N Gordon St
4. Head east on Rowley St
5. Head southwest on E Main St 0.3 mi
6. Head southeast on Factory St
7. Turn right onto Larch Circle - Complete Loop
8. Head southeast on Factory St
9. Continue onto Cemetery Rd
10. Turn right onto Pooler Rd
11. Head southeast on Sleepy Hollow Rd - Complete Loop
12. Head northwest on Sleepy Hollow Rd
13. Turn southwest on Pooler Rd
14. Turn northwest on Depot St
15. Turn west on E Main St
16. Turn southeast on William St
17. Turn southwest on Parker St
18. Head southeast on Hailesboro St
19. Head south on NY-58 S/NY-812 S/William St
20. Head northeast on Old Rte 58 S
21. Continue onto Main St in Hailesboro
22. Continue southeast on Main St. Hailesboro
23. Turn left onto NY-58 S/NY-812 S
24. Turn right onto NY-812 S
25. Turn left onto Co Rd 24
26. Turn left onto Fullerville Rd
27. Head northwest on NY-58 N/NY-812 N
28. Turn left onto Farm-To-Market Rd
29. Continue onto County Rd 22/Spragueville-Emeryville Rd
30. Head northwest on County Line Rd
31. Turn right onto Spragueville Rd
32. Continue northeast on Spragueville Rd
33. Turn right onto Somerville Rd
34. Head northwest on Somerville Rd
35. Turn right onto Barker Rd
36. Continue onto Somerville Rd
37. Turn right onto County Rd 12/County Rd 52/Johnstown Roa
38. Turn right onto W Main St
39. Turn right onto Washington St
40. Turn east on Murdock St
41. Continue onto Wilson St
42. Turn left onto W Main St
43. Turn right onto Reid St/Smith St
44. Head northeast on Prospect St
45. Turn left onto Hailesboro St
46. Turn left onto W Main St
47. Turn left onto Clinton St
48. Head west on NY-58 N/W Barney S
49. Head northeast on California Rd toward County Rd 7/County Rd 95
50. Head southeast on County Rd 7/County Rd 95
51. Head southwest on Co Rd 10
52. Head south on Co Rd 10 toward Liscum Rd
53. Turn left onto Liscum Rd,
54. Continue onto Hall Rd, Yellow Lake Rd
55. Turn right onto NY-58 S
56. Head northeast on Gravel Rd
57. Continue onto Beaman Rd, Seavey Rd, Welch Rd, Main St
58. Turn left onto Willow St
59. Turn left onto School St
60. Turn left onto Main St
61. Head southeast on Depot St
62. Continue onto Co Rd 20
63. Head south on Boland Rd toward Entrance Rd

Continue onto Scotch Settlement Rd
Head southwest on US-11
Return to High School via Fairground Entrance on Rock Island St.

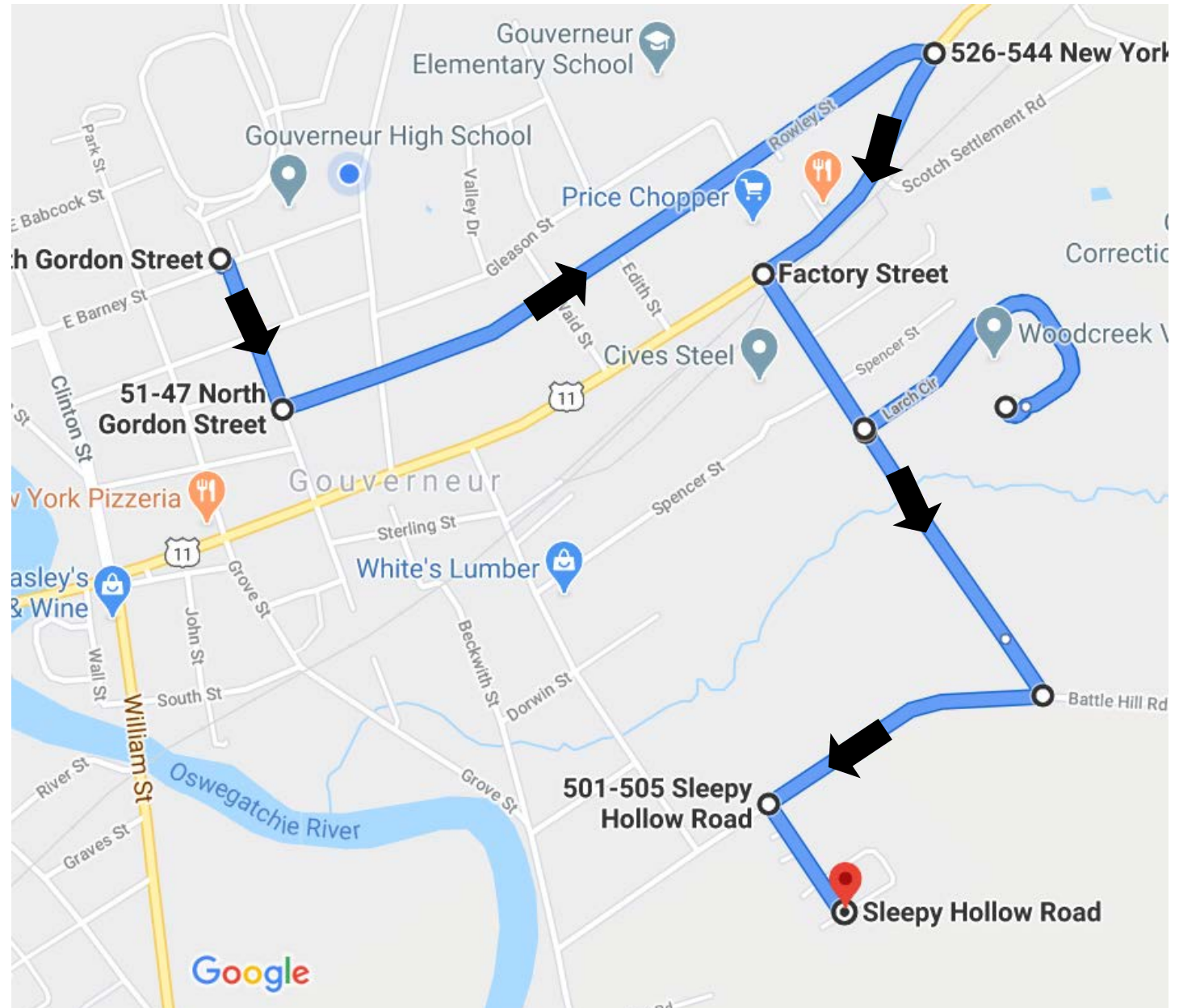




G Strong Drive Route Map

Part 1

1. Starting next to the Fair-ground Office on N. Gordon St.
2. Cross E. Barney St.
3. Turn right onto N Gordon St
4. Head east on Rowley St
5. Head southwest on E Main St 0.3 mi
6. Head southeast on Factory St
7. Turn right onto Larch Circle - Complete Loop
8. Head southeast on Factory St
9. Continue onto Cemetery Rd
10. Turn right onto Pooler Rd
11. Head southeast on Sleepy Hollow Rd - Complete Loop

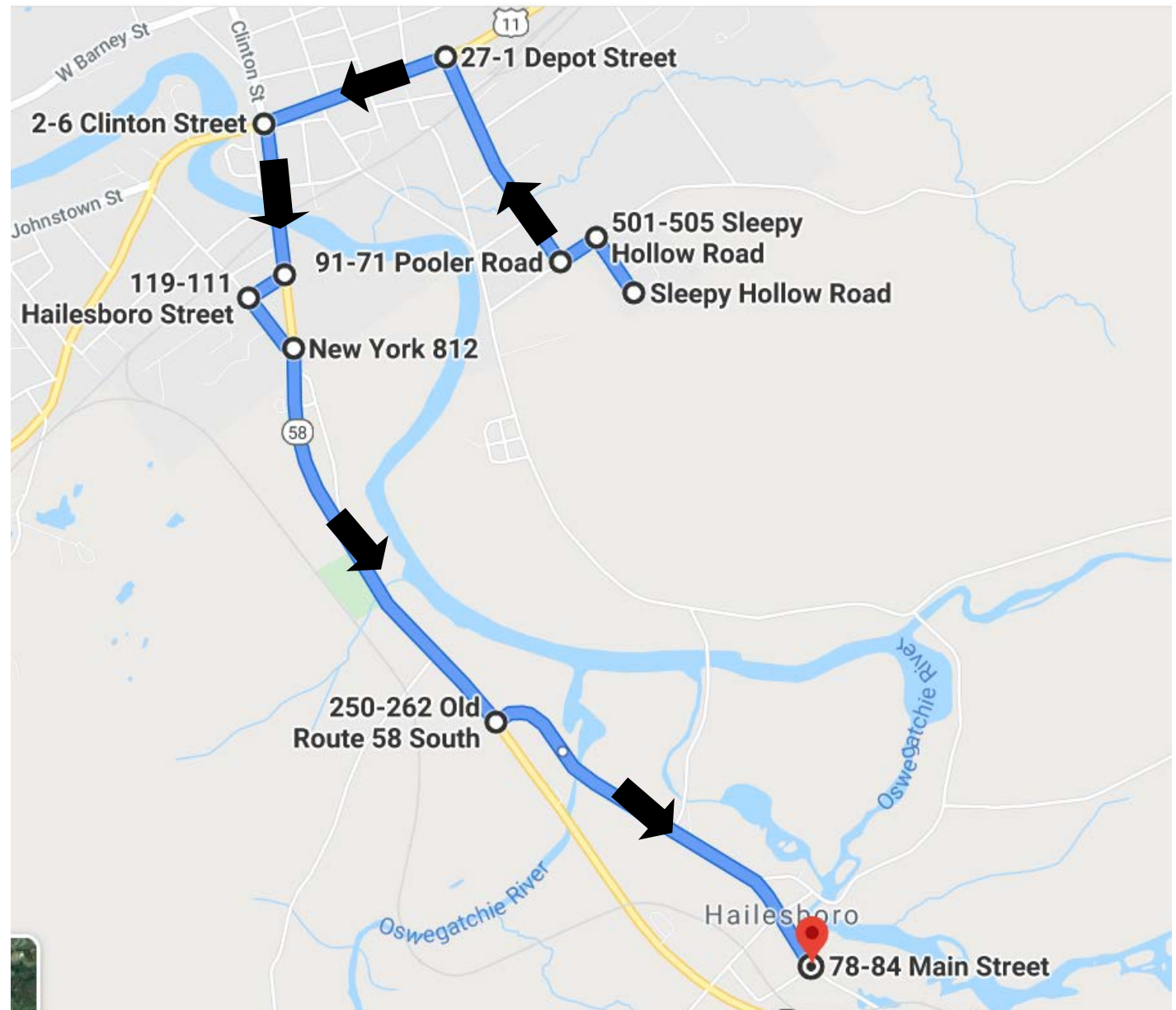




G Strong Drive Route Map

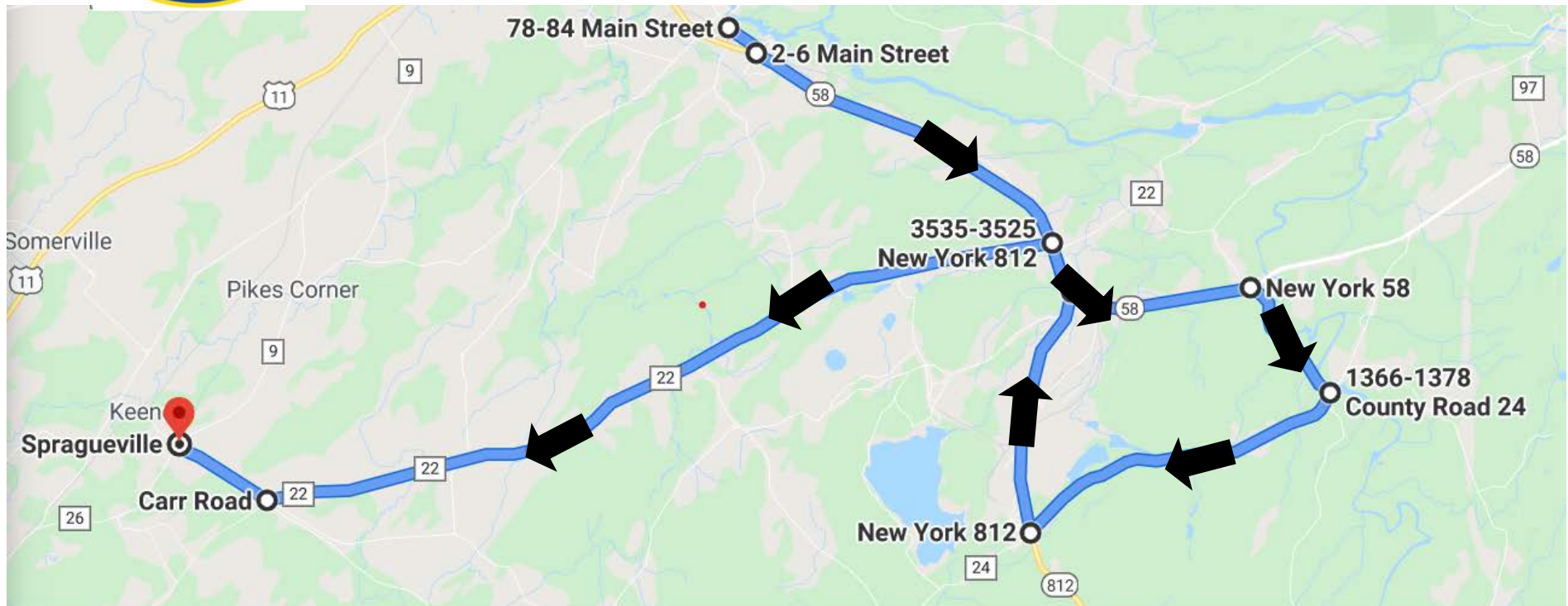
Part 2

1. Head northwest on Sleepy Hollow Rd
2. Turn southwest on Pooler Rd
3. Turn northwest on Depot St
4. Turn west on E Main St
5. Turn southeast on William St
6. Turn southwest on Parker St
7. Head southeast on Hailesboro St
8. Head south on NY-58 S/NY-812 S/William St
9. Head northeast on Old Rte 58 S
10. Continue onto Main St in Hailesboro





G Strong Drive Route Map



Part 3

1. Continue southeast on Main St. Hailesboro
2. Turn left onto NY-58 S/NY-812 S
3. Turn right onto NY-812 S
4. Turn left onto Co Rd 24
5. Turn left onto Fullerville Rd
6. Head northwest on NY-58 N/NY-812 N
7. Turn left onto Farm-To-Market Rd
8. Continue onto County Rd 22/Spragueville-Emeryville Rd
9. Head northwest on County Line Rd
10. Turn right onto Spragueville Rd



G Strong Drive Route Map

Part 4

1. Continue northeast on Spragueville Rd
2. Turn right onto Somerville Rd
3. Head northwest on Somerville Rd
4. Turn right onto Barker Rd
5. Continue onto Somerville Rd
6. Turn right onto County Rd 12/County Rd 52/Johnstown Road
7. Turn right onto W Main St
8. Turn right onto Washington St
9. Turn east on Murdock St
10. Continue onto Wilson St

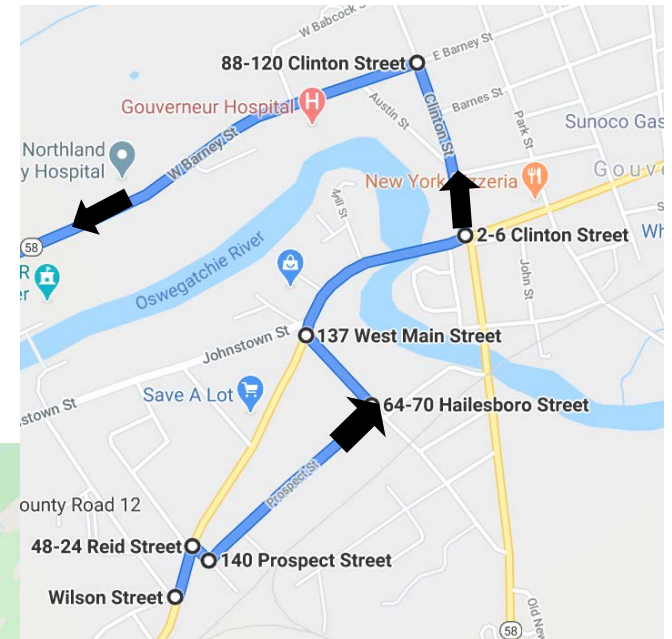
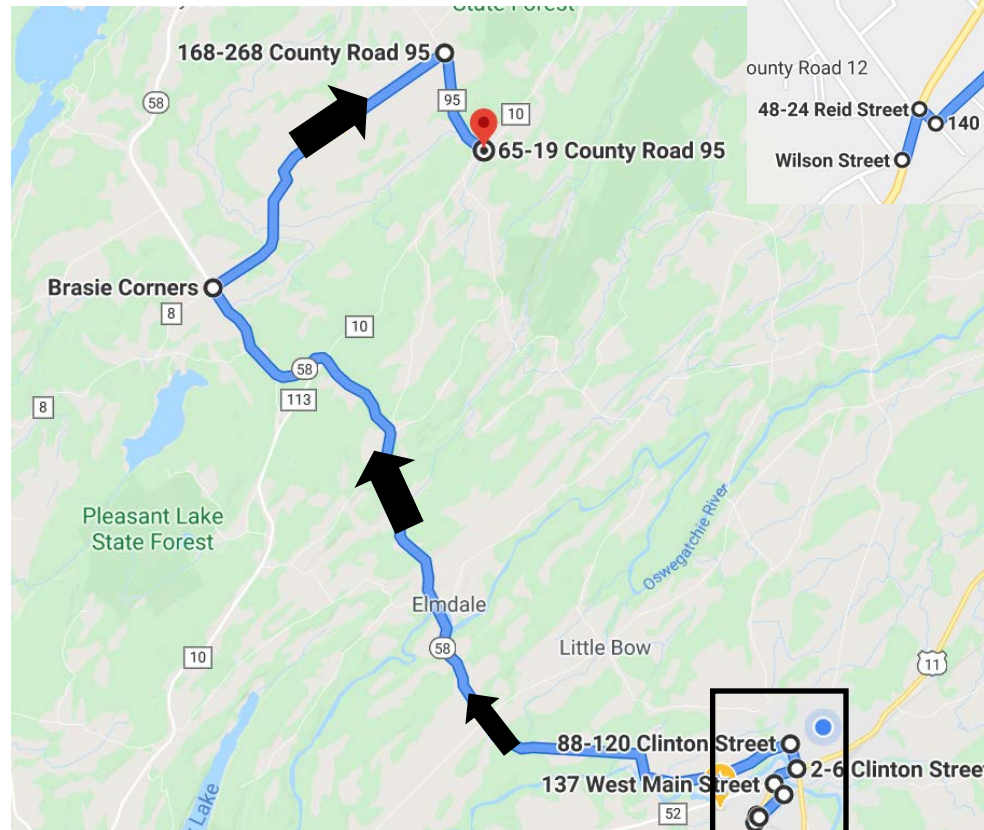




G Strong Drive Route Map

Part 5

1. Turn left onto W Main St
2. Turn right onto Reid St/
Smith St
3. Head northeast on Pro-
spect St
4. Turn left onto Hailesbo-
ro St
5. Turn left onto W Main St
6. Turn left onto Clinton St
7. Head west on NY-58 N/
W Barney S
8. Head northeast on Cali-
fornia Rd toward County
Rd 7/County Rd 95
9. Head southeast on
County Rd 7/County Rd
95





G Strong Drive Route Map



Part 6

1. Head southwest on Co Rd 10 toward Lead Mine Rd
2. Head south on Co Rd 10 toward Liscum Rd
3. Turn left onto Liscum Rd, Hall Rd, Yellow Lake Rd
4. Turn right onto NY-58 S
5. Head northeast on Gravel Rd
6. Continue onto Beaman Rd, Seavey Rd, Welch Rd, Main St
7. Turn left onto Willow St
8. Turn left onto School St
9. Turn left onto Main St
10. Head southeast on Depot St
11. Continue onto Co Rd 20
12. Head south on Boland Rd toward Entrance Rd
13. Continue onto Scotch Settlement Rd
14. Head southwest on US-11
15. Return to High School via Fairground Entrance on Rock Island St.